LEGEND

- State Boundary
- County Boundary
- Borough Boundary
- City Boundary
- Fully Controlled Access (Interstate)
- Fully Controlled Access (Toll)
- US Route
- PA Route
- State Route
- Local Road
- County Seats
- 12500 Traffic Volume Number
- State Maintained Bridge

Volumes shown are annual average daily traffic based on the most current information available.

Enlargement scale is 2:1 unless noted otherwise.

Copies of this map are available at nominal cost
Contact:
Pennsylvania Department of Transportation
Sales Store
P.O. Box 2028
Harrisburg, Pennsylvania 17105-2028
Telephone: (717) 787 - 6746

The commonwealth makes no warranty or representation, either expressed or implied, with respect to traffic volume data, including its quality, merchantability, or fitness for a particular purpose.

The data is provided "as is" and the user assumes the entire risk as to its quality and performance

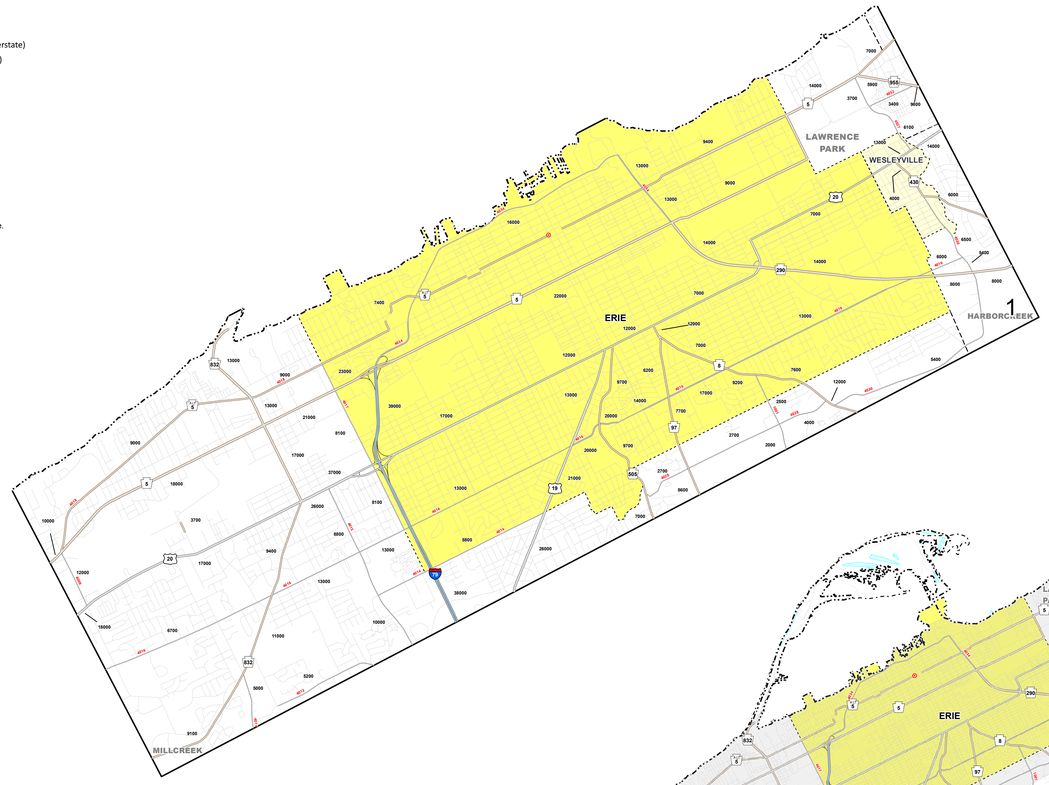

3:1

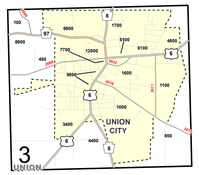

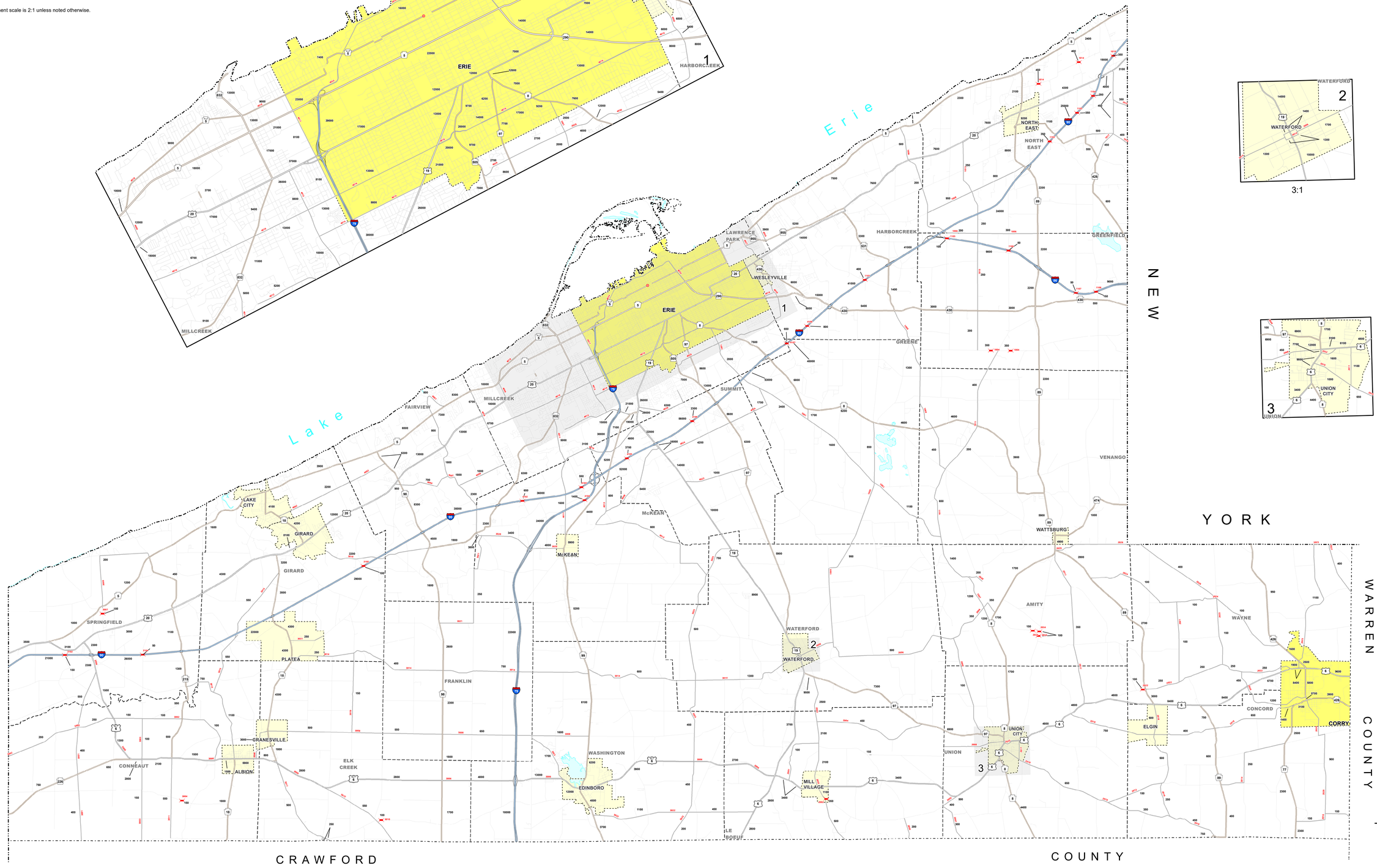

0 1.25 2.5 5 Miles
0 1.5 3 6 9 Kilometers

2018
AADT
Traffic Volume Map
Published March 2020

Erie County
Pennsylvania

Prepared by the
Pennsylvania Department of Transportation
Bureau of Planning and Research
Transportation Planning Division
In cooperation with the
U.S. Department of Transportation
Federal Highway Administration